



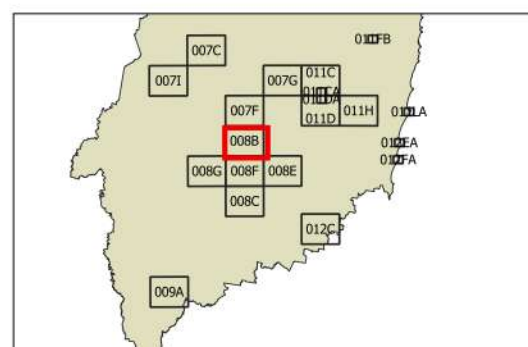
**Draft Heritage Map -  
Sheet HER\_008B**

**Proposed Heritage**

-  Conservation area - General
-  Item - General

 Cadastre 16/03/2020  
© NSW Spatial Services

This map is for explanation purposes only.  
This map is not a legal document.



0 1  
Kilometres

Projection GDA 1994  
MGA Zone 56

Scale 40,000 @ A3 Landscape

Map Identification Number:

